

**NOTICE!!**

**These documents have been scanned!**

**Do not place un-scanned documents beneath this notice!**

**Do not remove this notice from this file!**

GPO Jacket No. 560-102  
Print Order 61540  
Rise Business Services, LLC  
Job=AZ15 5/6/2019



Box Number= AZ15020



Claim Begin-End: AMC436467-AMC436467

1 Initial Receipt



AZ15020-8

AMC435945-AMC436659

**AMC#**

**DATE CLOSED**

**REMARKS**

AMC#	DATE CLOSED	REMARKS
436467		

**United States Department of the Interior**  
**Bureau of Land Management**  
 LANDS/RECREATION & PLANNING  
 ONE N CENTRAL AVE  
 PHOENIX, AZ 85004 -2203  
 Phone: 602-417-9200

Receipt

No: 3477144

<b>Transaction #:</b> 3577260	
<b>Date of Transaction:</b> 01/19/2016	
CUSTOMER:	
CHARLES WEINHEIMER 196 RAINBOW DR # 9698 LIVINGSTON, TX 77399-1096 US	

ENTERED  
 JAN 22 2016  
 BY: Ram

LINE #	QTY	DESCRIPTION	REMARKS	UNIT PRICE	TOTAL
1	1.00	LOCATABLE MINERALS / MINING CLAIMS- NEW, UNADJUD, ONE OR MORE AUTH NOS / NEW MINING CLAIMS LOCATION FEE <b>CASES: AMC436467/\$37.00</b>		- n/a -	37.00
2	1.00	LOCATABLE MINERALS / MINING CLAIMS- NEW, UNADJUD, ONE OR MORE AUTH NOS / NEW MINING CLAIM PROCESSING FEE <b>CASES: AMC436467/\$20.00</b>		- n/a -	20.00
3	1.00	LOCATABLE MINERALS / MINING CLAIMS- NEW, UNADJUD, ONE OR MORE AUTH NOS / NEW MINING CLAIMS MAINTENANCE FEE <b>CASES: AMC436467/\$155.00</b>		- n/a -	155.00
<b>TOTAL:</b>					<b>\$212.00</b>

PAYMENT INFORMATION			
1	AMOUNT:	212.00	POSTMARKED: 01/12/2016
	TYPE:	CHECK	RECEIVED: 01/15/2016
	CHECK NO:	1116	
	NAME:	WEINHEIMER, CHARLES D 196 RAINBOW DR # 9698 LIVINGSTON TX 77399-1096 US	

REMARKS

This receipt was generated by the automated BLM Collections and Billing System and is a paper representation of a portion of the official electronic record contained therein.

**NOTICE!!**

**These documents have been scanned!**

**Do not place un-scanned documents beneath this notice!**

**Do not remove this notice from this file!**

GPO Jacket No. 560-102  
Print Order 61540  
Rise Business Services, LLC  
Job=AZ15 5/6/2019



Box Number= AZ15020



Claim Begin-End: AMC436467-AMC436467

2 Correspondence



AZ15020-8

AMC435945-AMC436659

**NO  
DOCUMENTS  
FOUND**

NO DOCUMENTS FOUND  
NO DOCUMENTS FOUND

**NOTICE!!**

**These documents have been scanned!**

**Do not place un-scanned documents beneath this notice!**

**Do not remove this notice from this file!**

GPO Jacket No. 560-102  
Print Order 61540  
Rise Business Services, LLC  
Job=AZ15 5/6/2019



Box Number= AZ15020



Claim Begin-End: AMC436467-AMC436467

3 Transfers



AZ15020-8

AMC435945-AMC436659

**NO  
DOCUMENTS  
FOUND**

NO DOCUMENTS FOUND  
NO DOCUMENTS FOUND

**NOTICE!!**

**These documents have been scanned!**

**Do not place un-scanned documents beneath this notice!**

**Do not remove this notice from this file!**

GPO Jacket No. 560-102  
Print Order 61540  
Rise Business Services, LLC  
Job=AZ15 5/6/2019



Box Number= AZ15020



Claim Begin-End: AMC436467-AMC436467

4 Annual Filings



AZ15020-8

AMC435945-AMC436659



UNITED STATES  
DEPARTMENT OF THE INTERIOR  
BUREAU OF LAND MANAGEMENT  
**MAINTENANCE FEE WAIVER CERTIFICATION**

40

RAM

436467  
437933  
FORM APPROVED  
OMB NO. 1004-0114 440735  
Expires: January 31, 2020

SEE INSTRUCTIONS ON PAGE 2

- This small miner waiver is filed for the assessment year beginning on September 1, 2018 and ending on September 1, 2019
- The undersigned and all related parties owned ten or fewer mining claims, mill, or tunnel sites located and maintained on Federal lands in the United States of America on September 1, 2018.
- The undersigned have performed the assessment work required by law for each mining claim listed prior to filing this waiver and understand that by filing this form, the undersigned must file an affidavit of assessment work with the Bureau of Land Management (BLM) by the December 30th following the filing of this waiver.
- The undersigned understand that if the assessment work obligation has not yet come due under 30 U.S.C. 28 (for those claims in their first assessment year only), a notice of intent to hold reciting this condition must be recorded by the December 30th following the filing of this waiver.
- The undersigned understand that mill and tunnel sites may also be listed on this waiver and be waived from payment of the maintenance fee, and that a notice of intent to hold for these sites is required to be filed with the BLM by the December 30th following the filing of this waiver.
- The undersigned understand and acknowledge that pursuant to 43 U.S.C. 1212 and 18 U.S.C. 1001, the filing or recording of a false, fictitious, or fraudulent document with the BLM may result in a fine of up to \$250,000, a prison term not to exceed five years, or both.
- The mining claims, mill or tunnel sites for which this waiver from payment of the maintenance fees is requested are:

CLAIM OR SITE NAME	BLM RECORDATION SERIAL NUMBER
1. Gopher Hole ✓	AMC 436467
2. Gopher Wash	AMC 437933
3. Gopher Broke	AMC 440735
4.	
5.	
6.	
7.	
8.	
9.	
10.	

PHOENIX, ARIZONA  
2018 APR 26 P 11:30  
RECEIVED

The owner(s) (claimants) of the above mining claims and sites are:

Charles Weinheimer  
(Owner's Name - Please Print)  
196 Rainbow Dr #9698  
(Owner's Mailing Address)

Charles Weinheimer  
(Owner's Signature)  
Livingston TX 77399  
(City) (State) (Zip Code)

JANICE WEINHEIMER  
(Owner's Name - Please Print)  
196 Rainbow Dr #9698  
(Owner's Mailing Address)

JANICE WEINHEIMER  
(Owner's Signature)  
Livingston TX 77399  
(City) (State) (Zip Code)

(Owner's Name - Please Print)

(Owner's Signature)

(Owner's Mailing Address)

(City)

(State)

(Zip Code)

(Owner's Name - Please Print)

(Owner's Signature)

(Owner's Mailing Address)

(City)

(State)

(Zip Code)

(Continued on page 2)

423  
ENTERED  
SEP 07 2018  
BY: [Signature]

nan

196 RAINBOW DR #9698  
LIVINGSTON, TX  
77399

PHOENIX AZ 852

23 APR 2018 PM 10 L



Liberty  
FOREVER

RECEIVED  
BUSINESS OFFICE

2018 APR 26 P 1:35

PHOENIX, ARIZONA

B. L. M

1 North Central

Phoenix, AZ

85004

85004-441499



(Owner's Name - Please Print)	(Owner's Signature)		
(Owner's Mailing Address)	(City)	(State)	(Zip Code)
-----			
(Owner's Name - Please Print)	(Owner's Signature)		
(Owner's Mailing Address)	(City)	(State)	(Zip Code)
-----			
(Owner's Name - Please Print)	(Owner's Signature)		
(Owner's Mailing Address)	(City)	(State)	(Zip Code)
-----			
(Owner's Name - Please Print)	(Owner's Signature)		
(Owner's Mailing Address)	(City)	(State)	(Zip Code)

18 U.S.C. 1001 and 43 U.S.C. 1212 make it a crime for any person knowingly and willfully to make to any department or agency of the United States any false, fictitious or fraudulent statements or representations as to any matter within its jurisdiction.

INSTRUCTIONS

1. This certification is made under the provisions of 43 U.S.C. § 1744 and 30 U.S.C. §28-28k and the regulations thereunder (43 CFR Part 3830).
2. The claimant(s) must fill in the dates in paragraph 1 for the beginning and ending of the assessment year for which this waiver is sought.
3. The claimant(s) must fill in the date in paragraph 2 for the beginning of the assessment year for which this waiver is sought.
4. All claim and site names and BLM serial numbers must be listed for the mining claims, mill sites, and tunnel sites for which the waiver is sought.
5. All owners of the mining claims, mill sites, and tunnel sites and their addresses must be given.
6. This waiver form must be signed by all the claimants or their designated agent, in original form. If an agent is designated, a notarized designation of agent, signed by all of the claimants with proper address given, must be submitted with this waiver.
7. This form must be filed no later than September 1st for the upcoming assessment year in the BLM State Office where the mining claims or sites are recorded, or the waiver cannot be granted by the BLM. (Example: To obtain a waiver for the assessment year 2012, which begins on September 1, 2011, you must qualify for and file for a waiver no later than September 1, 2011, in the proper BLM State Office.)
8. For all mining claims which require assessment work, you must record an affidavit of labor on or before the December 30th immediately following the filing of this waiver. For all other mining claims or sites waived, you must record a notice of intent to hold on or before the December 30th immediately following the filing of this waiver.
9. Mill and tunnel sites may also be listed on this waiver and be waived from payment of the maintenance fee. A notice of intent to hold for these sites is required to be filed by the December 30th following the filing of this waiver.

FOR OFFICIAL USE ONLY

BLM RECEIVED  
 2018 APR 26 P 1:36  
 HOENIG, ARIZONA

2016-01-27  
 SHELLEY D BAKER, RECORDER  
 OFFICIAL RECORDS OF LA PAZ COUNTY, AZ  
 04-11-2018 11:47 AM Recordings Fee \$10.00

436467


When Recorded Return Document to:  
Charles Weinheimer  
196 Rainbow Dr #9698  
LIVINGSTON, TX  
77399

440735  
 437933

Check here is this is a change of address.  
 Telephone: 304-483-5015  
 E-mail address: \_\_\_\_\_

**AFFIDAVIT OF PERFORMANCE OF ANNUAL WORK**

1. State of Arizona, County of LA PAZ ss:  
 2. I (Name) Charles Weinheimer  
 3. Reside at (Address) 196 Rainbow Dr #9698  
 \_\_\_\_\_  
 City LIVINGSTON County PORK



State TX Zip 77399 being duly sworn, depose and say that I am a citizen of the United States, more than eighteen years of age, and that all of the facts set forth in this affidavit, subject to the provisions and penalties of 18 U.S.C. 1001 pertaining to the filing of false, fictitious, or fraudulent statements with the United States, are true and correct according to the best of my knowledge, information and belief.  
 4. Owner's name and address (If not shown in Items 1-3 above). \_\_\_\_\_

5. That I am personally acquainted with the mining claim(s). The work and improvements were made by and at the expense of the owner(s) of said claim(s). Said contiguous group of claims, listed on this document, are situated in the \_\_\_\_\_ (optional) Mining District; LA PAZ County, Arizona.


Line No.	AMC NUMBER	CLAIM/SITE NAME	COUNTY RECORDER DATA (If available)	TWP	RNG	SEC
1	436467	Copper Hole	2016-0009	3 N	20 W	14
2	440735	Copper Brake	2016-04395	3 N	20 W	14
3						
4						
5						
6						

# 4141130

Form: MCF108  
 Revised Jan. 2006  
 Page 1 of 2

APR 23 2018  
 Raw

**AFFIDAVIT OF PERFORMANCE OF ANNUAL WORK – page 2**



7						
8						
9						
10						

6. That between the dates starting at 12 o'clock noon on September 1, 20 17 and ending at 12 o'clock noon on September 1, 20 18 at least \$ 300 dollars worth of work and improvements were done and performed upon said claim(s) or upon one or more of a contiguous group of claims for the benefit of all, wholly or partly outside of a contiguous group of claims for the benefit of all, not including the location work.


7. That the following persons were employed to perform the work and improvements described herein: Charles Weinheimer, Raymond Decatur

8. That the work and improvements performed were: Fill Holes Repair  
Maint

9. Dated: 4-11-18 Signature: Charles Weinheimer

SUBSCRIBED AND SWORN TO before me, a Notary Public, this 11th day of April 2018

By: Amy LoPresti  
Notary Public Amy LoPresti  
My Commission Expires 12/27/21



Bureau of Land Management  
Arizona State Office  
[www.az.blm.gov](http://www.az.blm.gov)


No. of Claims: \_\_\_\_\_ x \$10 = \_\_\_\_\_  
Check No.: \_\_\_\_\_ Init. \_\_\_\_\_  
Receipt No.: \_\_\_\_\_  
For BLM Use Only

When Recorded Return Document to:  
JANICE WEINHEIMER  
196 RAINBOW DR # 9698  
LIVINGSTON, TX  
77399

Check here is this is a change of address.  
 Telephone: 304-483-5015  
 E-mail address: \_\_\_\_\_

**AFFIDAVIT OF PERFORMANCE OF ANNUAL WORK**

1. State of Arizona, County of LA PAZ ss:  
 2. I (Name) JANICE WEINHEIMER  
 3. Reside at (Address) 196 RAINBOW DR # 9698  
 City LIVINGSTON County PARK

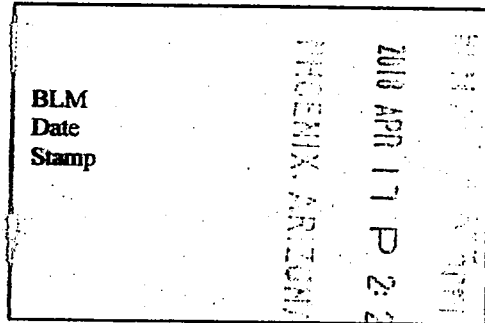


State TX zip 77399 being duly sworn, depose and say that I am a citizen of the United States, more than eighteen years of age, and that all of the facts set forth in this affidavit, subject to the provisions and penalties of 18 U.S.C. 1001 pertaining to the filing of false, fictitious, or fraudulent statements with the United States, are true and correct according to the best of my knowledge, information and belief.  
 4. Owner's name and address (If not shown in Items 1-3 above). \_\_\_\_\_

5. That I am personally acquainted with the mining claim(s). The work and improvements were made by and at the expense of the owner(s) of said claim(s). Said contiguous group of claims, listed on this document, are situated in the \_\_\_\_\_ (optional) Mining District; LA PAZ County, Arizona.

Line No.	AMC NUMBER	CLAIM/SITE NAME	COUNTY RECORDER DATA (If available)	TWP	RNG	SEC
1	437933	Gopher Wash	2016-01551	3N	20W	14
2						
3						
4						
5						
6						

**AFFIDAVIT OF PERFORMANCE OF ANNUAL WORK – page 2**



7						
8						
9						
10						

6. That between the dates starting at 12 o'clock noon on September 1, 2017 and ending at 12 o'clock noon on September 1, 2018 at least \$ 150 dollars worth of work and improvements were done and performed upon said claim(s) or upon one or more of a contiguous group of claims for the benefit of all, wholly or partly outside of a contiguous group of claims for the benefit of all, not including the location work.

7. That the following persons were employed to perform the work and improvements described herein: Charles Weinheimer, Raymond Decatur

8. That the work and improvements performed were: Fill Holes,


9. Dated: 4-11-18 Signature: Janeice Weinheimer

SUBSCRIBED AND SWORN TO before me, a Notary Public, this 11th day of April 2018

By: Amy LoPresti

Notary Public: Amy LoPresti

My Commission Expires 12/27/21



Bureau of Land Management  
Arizona State Office  
[www.az.blm.gov](http://www.az.blm.gov)

No. of Claims: \_\_\_\_\_ x \$10 = \_\_\_\_\_  
 Check No.: \_\_\_\_\_ Init. \_\_\_\_\_  
 Receipt No.: \_\_\_\_\_  
 For BLM Use Only

196 Rainbow DR #9698  
Livingston, TX 77399

PHOENIX AZ 852

13 APR 2018 PM 3 L



B. L. M

1 North Central Ave  
Suite 800  
Phoenix, AZ

PHOENIX, ARIZONA  
2018 APR 17 P 2:25  
FIRST CLASS

85004-4427

85004-442700





**United States Department of the Interior**  
**Bureau of Land Management**  
 DIV OF LANDS, MINRLS & ENERGY  
 ONE N CENTRAL AVE  
 PHOENIX, AZ 85004 -4427  
 Phone: 602-417-9200

Receipt

No: 4141130

<b>Transaction #:</b> 4254977	
<b>Date of Transaction:</b> 04/18/2018	
CUSTOMER:	
CHARLES WEINHEIMER 196 RAINBOW DR # 9698 LIVINGSTON, TX 77399-1096 US	

LINE #	QTY	DESCRIPTION	REMARKS	UNIT PRICE	TOTAL
1	1.00	LOCATABLE MINERALS / MINING CLAIMS- NOT NEW-UNADJUD, ONE AUTH NO. ONLY / MINING CLAIM MONEY RECEIVED CASES: AMC440735/\$30.00	POL 2018/3	- n/a -	30.00
<b>TOTAL:</b>					<b>\$30.00</b>

PAYMENT INFORMATION			
1	AMOUNT:	30.00	POSTMARKED: N/A
	TYPE:	CHECK	RECEIVED: 04/17/2018
	CHECK NO:	1245	
	NAME:	WEINHEIMER, CHARLES 196 RAINBOW DR # 9698 LIVINGSTON TX 77399-1096 US	

REMARKS

This receipt was generated by the automated BLM Collections and Billing System and is a paper representation of a portion of the official electronic record contained therein.

19  
JML

436467  
437933

MAINTENANCE FEE WAIVER CERTIFICATION

FORM APPROVED 440735  
OMB NO. 1004-0114  
Expires: October 31, 2016

SEE INSTRUCTIONS ON PAGE 2

- This small miner waiver is filed for the assessment year beginning on September 1, 2017 and ending on September 1, 2018.
- The undersigned and all related parties owned ten or fewer mining claims, mill, or tunnel sites located and maintained on Federal lands in the United States of America on September 1, 2017.
- The undersigned have performed the assessment work required by law for each mining claim listed prior to filing this waiver and understand that by filing this form, the undersigned must file an affidavit of assessment work with the Bureau of Land Management (BLM) by the December 30th following the filing of this waiver.
- The undersigned understand that if the assessment work obligation has not yet come due under 30 U.S.C. 28 (for those claims in their first assessment year only), a notice of intent to hold reciting this condition must be recorded by the December 30th following the filing of this waiver.
- The undersigned understand that mill and tunnel sites may also be listed on this waiver and be waived from payment of the maintenance fee, and that a notice of intent to hold for these sites is required to be filed with the BLM by the December 30th following the filing of this waiver.
- The undersigned understand and acknowledge that pursuant to 43 U.S.C. 1212 and 18 U.S.C. 1001, the filing or recording of a false, fictitious, or fraudulent document with the BLM may result in a fine of up to \$250,000, a prison term not to exceed five years, or both.
- The mining claims, mill or tunnel sites for which this waiver from payment of the maintenance fees is requested are:

CLAIM OR SITE NAME	BLM RECORDATION SERIAL NUMBER
1. Gopher Hole	✓ AMC 436467
2. Gopher Wash	AMC 437933
3. Gopher Brook	AMC 440735
4.	
5.	
6.	
7.	
8.	
9.	
10.	

RECEIVED  
2017 APR 17 P 3:45  
PHOENIX, ARIZONA

The owner(s) (claimants) of the above mining claims and sites are:

MW Check  
2 of 2

Charles Weinheimer ✓  
 (Owner's Name - Please Print)  
 196 Rainbow Dr # 9698  
 (Owner's Mailing Address)

Charles Weinheimer  
 (Owner's Signature)  
 LIVINGSTON TX 77399  
 (City) (State) (Zip Code)

JANICE WEINHEIMER ✓  
 (Owner's Name - Please Print)  
 196 Rainbow Dr. # 9698  
 (Owner's Mailing Address)

JANICE WEINHEIMER  
 (Owner's Signature)  
 LIVINGSTON TX 77399  
 (City) (State) (Zip Code)

(Owner's Name - Please Print)  
 (Owner's Mailing Address)

(Owner's Signature)  
 (City) (State) (Zip Code)

ENTERED  
AC 483  
SEP 01 2017  
BY: [Signature]

(Owner's Name - Please Print)  
 (Owner's Mailing Address)

(Owner's Signature)  
 (City) (State) (Zip Code)

UNITED STATES DEPARTMENT OF THE INTERIOR  
BUREAU OF LAND MANAGEMENT

MC NATIONWIDE CLAIMANT LISTING  
September 01, 2017

Cust	AZ CLAIMANT	National Total
WEINHEIMER CHARLES 196 RAINBOW DR # 9698 LIVINGSTON, TX 77399-1096	2	2
WEINHEIMER JANICE 196 RAINBOW DR # 9698 LIVINGSTON, TX 77399-1096	1	1

436467

437933

When Recorded Return Document to:

Charles Weinheimer  
196 Rainbow Dr # 9698  
Livingston, TX 77399

Check here if this is a change of address.

Telephone: 304-483-5015

E-mail address:

AFFIDAVIT OF PERFORMANCE OF ANNUAL WORK

1. State of Arizona, County of LA PAZ ss:


2. I (Name) Charles Weinheimer

3. Reside at (Address) 196 Rainbow Dr # 9698

City Livingston County Pahr

State TX Zip 77399 being duly sworn, depose and say that I am a citizen of the United States, more than eighteen years of age, and that all of the facts set forth in this affidavit, subject to the provisions and penalties of 18 U.S.C. 1001 pertaining to the filing of false, fictitious, or fraudulent statements with the United States, are true and correct according to the best of my knowledge, information and belief.

4. Owner's name and address (If not shown in Items 1-3 above).



5. That I am personally acquainted with the mining claim(s). The work and improvements were made by and at the expense of the owner(s) of said claim(s). Said contiguous group of claims, listed on this document, are situated in the

(optional) Mining District; LA PAZ County, Arizona.

Line No.	AMC NUMBER	CLAIM/SITE NAME	COUNTY RECORDER DATA (If available)	TWP	RNG	SEC
1	436467	Gopher Hole	2016-00099	3N	20W	14
2	437933	Gopher Wash	2016-01551	3N	20W	14
3						
4						
5						
6						

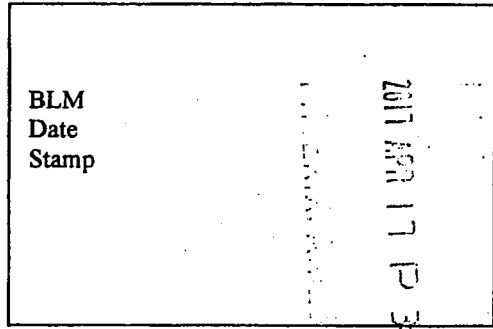
Form: MCF108

Revised Jan. 2006

Page 1 of 2

ENTERED  
APR 20 2017  
BY: Riam

AFFIDAVIT OF PERFORMANCE OF ANNUAL WORK – page 2



7					
8					
9					
10					

6. That between the dates starting at 12 o'clock noon on September 1, 20 16 and ending at 12 o'clock noon on September 1, 20 17 at least \$ 200 dollars worth of work and improvements were done and performed upon said claim(s) or upon one or more of a contiguous group of claims for the benefit of all, wholly or partly outside of a contiguous group of claims for the benefit of all, not including the location work.

7. That the following persons were employed to perform the work and improvements described herein: Charles Weinheimer, Raymond Decker

8. That the work and improvements performed were: Chopping sites, Filling holes


9. Dated: 4/13/17 Signature: Charles Weinheimer

SUBSCRIBED AND SWORN TO before me, a Notary Public, this 13 day of April 20 17

By: Charles Weinheimer

Notary Public Synda Ketchum

My Commission Expires Jan 14, 2019



Bureau of Land Management  
Arizona State Office  
[www.az.blm.gov](http://www.az.blm.gov)

No. of Claims: \_\_\_\_\_ x \$10 = 30

Check No. 12241223 Init. HW


Receipt No.: 3811939

For BLM Use Only

C. Weinheimer  
196 Rainbow Dr.  
#9698  
Livingston, TX 77399

B. d. M  
1 N Central Ave  
Box 555  
Phoenix, AZ

PHOENIX AZ 850  
13 APR 2017 PM 6



PHOENIX, ARIZONA

2017 APR 17 P 3:43

RECEIVED  
OLM AT STATION STREET

85004

**United States Department of the Interior**  
**Bureau of Land Management**  
 DIV OF LANDS, MINRLS & ENERGY  
 ONE N CENTRAL AVE  
 PHOENIX, AZ 85004 -4427  
 Phone: 602-417-9200

Receipt

No: 3811939

<b>Transaction #:</b> 3919766	
<b>Date of Transaction:</b> 04/18/2017	
<b>CUSTOMER:</b>	
CHARLES WEINHEIMER 196 RAINBOW DR # 9698 LIVINGSTON, TX 77399-1096 US	

LINE #	QTY	DESCRIPTION	REMARKS	UNIT PRICE	TOTAL
1	1.00	LOCATABLE MINERALS / MINING CLAIMS- NOT NEW-UNADJUD, ONE AUTH NO. ONLY / MINING CLAIM MONEY RECEIVED CASES: AMC436467/\$30.00	POL 2017/2 WAV NOI 2017/1	- n/a -	30.00
<b>TOTAL:</b>					<b>\$30.00</b>

PAYMENT INFORMATION					
1	AMOUNT:	20.00	POSTMARKED:	04/13/2017	
	TYPE:	CHECK	RECEIVED:	04/17/2017	
	CHECK NO:	1222			
	NAME:	WEINHEIMER, CHARLES D 196 RAINBOW DR # 9698 LIVINGSTON TX 77399-1096 US			
2	AMOUNT:	10.00	POSTMARKED:	04/13/2017	
	TYPE:	CHECK	RECEIVED:	04/17/2017	
	CHECK NO:	1223			
	NAME:	WEINHEIMER, CHARLES D 196 RAINBOW DR # 9698 LIVINGSTON TX 77399-1096 US			

REMARKS

This receipt was generated by the automated BLM Collections and Billing System and is a paper representation of a portion of the official electronic record contained therein.

22

*Adi*

AMC436467

MAINTENANCE FEE WAIVER CERTIFICATION

FORM APPROVED  
OMB NO. 1004-0114  
Expires: October 31, 2016

SEE INSTRUCTIONS ON PAGE 2

- This small miner waiver is filed for the assessment year beginning on September 1, 2016 and ending on September 1, 2017.
- The undersigned and all related parties owned ten or fewer mining claims, mill, or tunnel sites located and maintained on Federal lands in the United States of America on September 1, 2016.
- The undersigned have performed the assessment work required by law for each mining claim listed prior to filing this waiver and understand that by filing this form, the undersigned must file an affidavit of assessment work with the Bureau of Land Management (BLM) by the December 30th following the filing of this waiver.
- The undersigned understand that if the assessment work obligation has not yet come due under 30 U.S.C. 28 (for those claims in their first assessment year only), a notice of intent to hold receding this condition must be recorded by the December 30th following the filing of this waiver.
- The undersigned understand that mill and tunnel sites may also be listed on this waiver and be waived from payment of the maintenance fee, and that a notice of intent to hold for these sites is required to be filed with the BLM by the December 30th following the filing of this waiver.
- The undersigned understand and acknowledge that pursuant to 43 U.S.C. 1212 and 18 U.S.C. 1001, the filing or recording of a false, fictitious, or fraudulent document with the BLM may result in a fine of up to \$250,000, a prison term not to exceed five years, or both.
- The mining claims, mill or tunnel sites for which this waiver from payment of the maintenance fees is requested are:

CLAIM OR SITE NAME	BLM RECORDATION SERIAL NUMBER
1. <u>Gopher Hole</u>	<input checked="" type="checkbox"/> <u>AMC 436467</u>
2.	
3.	
4.	
5.	
6.	
7.	
8.	
9.	
10.	

The owner(s) (claimants) of the above mining claims and sites are:

Charles Weinheimer  
(Owner's Name - Please Print)  
196 RAINBOW DR. #9698  
(Owner's Mailing Address)

Charles Weinheimer  
(Owner's Signature)  
LIVINGSTON TX 77399  
(City) (State) (Zip Code)

(Owner's Name - Please Print)  
 \_\_\_\_\_  
(Owner's Mailing Address)

(Owner's Signature)  
 \_\_\_\_\_  
(City) (State) (Zip Code)

(Owner's Name - Please Print)  
 \_\_\_\_\_  
(Owner's Mailing Address)

(Owner's Signature)  
 \_\_\_\_\_  
(City) (State) (Zip Code)

(Owner's Name - Please Print)  
 \_\_\_\_\_  
(Owner's Mailing Address)

(Owner's Signature)  
 \_\_\_\_\_  
(City) (State) (Zip Code)

(Continued on page 2)

ENTERED  
 433  
 AUG 29 2016  
 BY: KIA

NW  
KW



**NOTICE OF INTENTION TO HOLD MINING CLAIMS/SITES**

When Recorded Return Document to:

Charles Weinheimer  
196 Rainbow Dr 9698  
LIVINGSTON, TX 77399

Check here if this is a change of address.

Telephone: 304-483-5015

E-mail Address \_\_\_\_\_

436467

BLM  
Date Stamp

2016 APR 19 10 2:29

I (We) intend to hold the claims(s) and/or site(s) listed below for the calendar year 2017, and I (We) have filed or will file a Notice of Intent to Hold in the county where the claim (s) is located.

Reason for filing a Notice of Intent to Hold instead of an assessment work filing (check one):

- Maintenance fee was paid to maintain claim(s) during this assessment year.
- Mill or tunnel sites.
- Claim(s) was located during the current assessment year.
- BLM has deferred assessment work (attach copy of decision granting deferment, or pending petition for deferment including date petition was filed.)

Line No.	AMC NUMBER	CLAIM/SITE NAME	COUNTY RECORDER DATA (If available)	TWP	RNG	SEC
1	436467	Gopher Hole	2016-00099	3N	20W	14
2						
3						
4						
5						
6						
7						
8						
9						
10						

Form: MCF110  
 Revised Jan.2006  
 Page 1 of 2

[ INTEREST ]  
APR 20 2016  
 BY: RAM

BLM  
Date  
Stamp

2016 APR 10 7 2:49  
PHOENIX, ARIZONA

1. State of Arizona, County of LA PAZ

2. I (Name) CHARLES WEINBEIMER

3. Reside at (Address) 196 RAINBOW DR # 9698

City LIVINGSTON County POLK State TX Zip 77399 being duly sworn, depose and say that I am a citizen of the United States, more than eighteen years of age, that all of the facts set forth in this notice, subject to the provisions and penalties of 18 U.S.C. 1001 pertaining to the filing of false, fictitious, or fraudulent statements with the United States, are true and correct according to the best of my knowledge, information and belief.

4. Owner's name and address (if not shown in items 1-3 above). \_\_\_\_\_

5. Dated: 4-10-2016 Signature: Charles Weinbeimer

Bureau of Land Management  
Arizona State Office  
[www.az.blm.gov](http://www.az.blm.gov)

No. of Claims: 1 x \$10 = \$10.00  
Check No: 1194 Init. AW  
Receipt No.: 3540120  
For BLM Use Only

APR 10 2016

196 Rainbow DR #9698

LIVINGSTON, TX 77399

PHOENIX AZ 852

13 APR 2016 PM 4 L




B & M

1 North Central Ave Suite 800

Phoenix, AZ

85004-4427

85004442700



PHOENIX, ARIZONA

2016 APR 13 PM 2:49

PHOENIX OFFICE

**United States Department of the Interior**  
**Bureau of Land Management**  
 DIV OF LANDS, MINRLS & ENERGY  
 ONE N CENTRAL AVE  
 PHOENIX, AZ 85004 -4427  
 Phone:

Receipt

No: 3540120

<b>Transaction #:</b> 3642376	
<b>Date of Transaction:</b> 04/19/2016	
CUSTOMER:	
CHARLES WEINHEIMER 196 RAINBOW DR # 9698 LIVINGSTON, TX 77399-1096 US	

LINE #	QTY	DESCRIPTION	REMARKS	UNIT PRICE	TOTAL
1	1.00	LOCATABLE MINERALS / MINING CLAIMS- NOT NEW-UNADJUD, ONE AUTH NO. ONLY / MINING CLAIM MONEY RECEIVED CASES: AMC436467/\$10.00	WAIVER / NOI - 1 2017	- n/a -	10.00
<b>TOTAL:</b>					<b>\$10.00</b>

PAYMENT INFORMATION			
1	AMOUNT:	10.00	POSTMARKED: 04/13/2016
	TYPE:	CHECK	RECEIVED: 04/18/2016
	CHECK NO:	1194	
	NAME:	WEINHEIMER, CHARLES D 196 RAINBOW DR # 9698 LIVINGSTON TX 77399-1096 US	

REMARKS

This receipt was generated by the automated BLM Collections and Billing System and is a paper representation of a portion of the official electronic record contained therein.

**NOTICE!!**

**These documents have been scanned!**

**Do not place un-scanned documents beneath this notice!**

**Do not remove this notice from this file!**

GPO Jacket No. 560-102  
Print Order 61540  
Rise Business Services, LLC  
Job=AZ15 5/6/2019



Box Number= AZ15020



Claim Begin-End: AMC436467-AMC436467

5 Miscellaneous



AZ15020-8

AMC435945-AMC436659

**NO  
DOCUMENTS  
FOUND**

NO DOCUMENTS FOUND  
NO DOCUMENTS FOUND

**NOTICE!!**

**These documents have been scanned!**

**Do not place un-scanned documents beneath this notice!**

**Do not remove this notice from this file!**

GPO Jacket No. 560-102  
Print Order 61540  
Rise Business Services, LLC  
Job=AZ15 5/6/2019



Box Number= AZ15020



Claim Begin-End: AMC436467-AMC436467

6 Location Notices-Amendments and Supporting Documents



AZ15020-8

AMC435945-AMC436659

**MINING CLAIM STATUS REPORT**

Data Entered: 01/22/16

MTP Checked By: 01/22/16  
GEO Checked By: 01/22/16

LEAD SERIAL NUMBER: AMC 436467 thru AMC \_\_\_\_\_

**NUMBER OF CLAIMS & TYPE:**

- \_\_\_\_\_ LODGE
- 1 PLACER
- \_\_\_\_\_ ASSOCIATION PLACER
- \_\_\_\_\_ MILL SITE
- \_\_\_\_\_ TUNNEL SITE

**CHARGES:**

Location Fee @ \$37 = \$ 37.00  
 Processing Fee @ \$20 = \$ 20.00  
 Maintenance Fee @ \$155 = \$ 155.00  
 Add'l Maint Fee for Assoc Placer = \$ \_\_\_\_\_  
**SUBTOTAL** \$ 212.00  
 Other Fees \$ \_\_\_\_\_  
 Other Fees \$ \_\_\_\_\_  
**TOTAL** \$ 212.00

TOTAL ACREAGE: 20 Per Claim  
(Placer Only)

NUMBER OF LOCATORS: 1

DOCUMENTS RECEIVED VIA : Over-the-Counter [ ] Mail [  ] **TIMELY FILED:** Yes [  ] No [ ]

LEGAL DESCRIPTION: T 3N R 20W SEC 14  
 T \_\_\_\_\_ R \_\_\_\_\_ SEC \_\_\_\_\_  
 T \_\_\_\_\_ R \_\_\_\_\_ SEC \_\_\_\_\_  
 T \_\_\_\_\_ R \_\_\_\_\_ SEC \_\_\_\_\_  
 T \_\_\_\_\_ R \_\_\_\_\_ SEC \_\_\_\_\_

BLM [ ] FOREST SERVICE [ ] \_\_\_\_\_ SUBJ TO PL 359: Yes [ ] No [ ]  
WILDERNESS AREA [ ] \_\_\_\_\_

SPLIT ESTATE: N/A [ ] SX [ ] PX [ ] OTHER [ ] \_\_\_\_\_  
SRHA [ ] Was proper Notice filed if located on SHRA Land? Yes [ ] No [ ]

**RECONVEYED MINERALS ON BLM LAND REQUIRE OPENING ORDER FROM 1944 TO 1993:**

Open to Entry On \_\_\_\_\_ N/A [ ]

COMMENTS/STATUS: VOID [ ] PARTIALLY VOID [ ] PVT MINERALS [ ] WITHDRAWN LANDS [ ]  
OTHER [ ] \_\_\_\_\_

legal description not in proper format but the aliquot parts described (minus the  
does describe the claim roughly drawn on the map

[ ] Claimant acknowledges that portions of the following claim(s) site(s) may be void or voidable.

Printed Name of Claimant \_\_\_\_\_ Signature of Claimant \_\_\_\_\_

\*\*\*\*\*FINAL ADJUDICATION\*\*\*\*\*

DATE 6-7-16 INITIALS RE

AMC436467



**LOCATION NOTICE FOR PLACER MINING CLAIM**

NOTICE IS HEREBY GIVEN that the Gopher Hole

\_\_\_\_\_ placer mining claim has been located by

Charles Weinheimer whose current mailing  
address is 196 Rainbow DR, # 9698  
LIVINGSTON, TX 77399

RECEIVED  
BLM  
2016 JAN 15 P 3:03  
PHOENIX, ARIZONA  
BLM  
Date  
Stamp

The general course of this claim is North/South and it is situated in  
LA PAZ County, Arizona.

This claim is 1320 feet in length and 660 feet in width. This claim runs from the  
location monument on which this location notice is posted approximately 660 feet in a EAST  
direction to the EAST end line and 1320 feet in a South direction to the South end line.

This claim is marked by four monuments, one at each corner of the claim.

The location monument on which this notice is posted is situated within Section 14, Township  
3 N, Range 20 W, Gila Salt River Base and Meridian, Arizona. This claim encompasses  
portions of the following legal subdivision(s) if located by legal subdivision or the following quarter section (s),  
section (s), Township (s) and Range (s) S 1/2, W 1/2, NE 1/4, SW 1/4 and  
N 1/2, W 1/2, SE 1/4, SW 1/4 section 14 T30N R20W, Gila Salt River Base and Meridian, Arizona.

The locality of this claim with reference to some natural object or permanent monument and additional  
information (if any) concerning its locality are as follows: \_\_\_\_\_

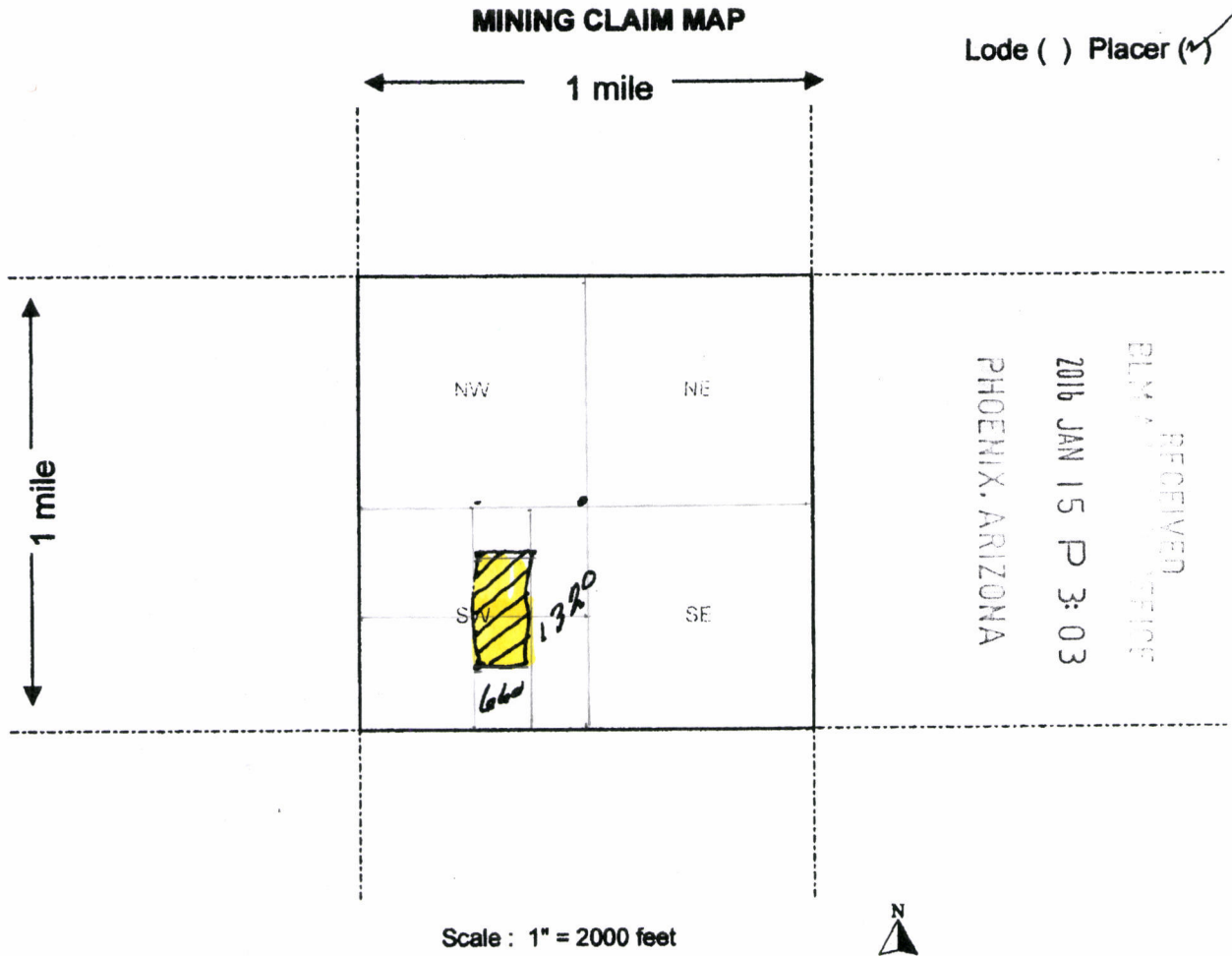
DATED AND POSTED on the ground this 12 day of JANUARY, 2016.

LOCATOR (s) Charles Weinheimer  
Charles Weinheimer

Form MCF102  
Revised July 2005

This form is available from the Arizona Department of Mines & Mineral Resources and may be reproduced.

AMC436467



Lode ( ) Placer (✓)

RECEIVED  
 ELM... OFFICE  
 2016 JAN 15 P 3:03  
 PHOENIX, ARIZONA

ANC436467

1. The above map depicts the Gopher Hole mining claim, which is located in Section (s) 14, Township 3 N, Range 20 W, Gila and Salt River Base and Meridian, LA PAZ County, Arizona.
2. The type of corner and location monuments used are as follows: 2 X 2 Wood
3. The bearings and distances in degrees and feet between claim corners are as depicted on the map.

**Form MCF100a**  
 Revised July 2005

This form is available from the Arizona Department of Mines & Mineral Resources and may be reproduced.

DEPARTMENT OF INTERIOR  
BUREAU OF LAND MANAGEMENT

Input Parameters for Geographic Report with Land

System Id = CR

Admin State = AZ

Geo State =

Casetype Begins With

Case Disp Txt = AUTHORIZED, CANCELLED, EXPIRED, PENDING, REJECTED, RELINQUISHED, WITHDRAWN

Mer Twp Rng =

Section =

Mtrs = 14 0030N 0200W 014, 14 0030N 0200W 999

Commodity =

Commodity Txt =

Pending Org =

Pend Org Decode =

Total Rows Returned: 6

RUN TIME: 10:55 AM

UNITED STATES DEPARTMENT OF INTERIOR  
BUREAU OF LAND MANAGEMENT  
GEOGRAPHIC REPORT WITH LAND  
Sorted by Serial Number

RUN DATE: 01/22/2016  
Page 1 of 3

Serial Number: AZA 032508  
Total Case Acres: 80.000

<u>Casetype</u>	<u>Case Disp</u>				<u>Sect</u>	<u>Sur Typ</u>	<u>Sur Num</u>	<u>Suff</u>	<u>Subdivision</u>	<u>Act Pend</u>
292802	PENDING	14	0030N	0200W	014	ALIQ			SW;	Y

Serial Number: AZA 033507  
Total Case Acres: 4.990

<u>Casetype</u>	<u>Case Disp</u>				<u>Sect</u>	<u>Sur Typ</u>	<u>Sur Num</u>	<u>Suff</u>	<u>Subdivision</u>	<u>Act Pend</u>
380913	EXPIRED	14	0030N	0200W	014	ALIQ			SW;	Y

Serial Number: AZA 033807  
Total Case Acres: 5.000

<u>Casetype</u>	<u>Case Disp</u>				<u>Sect</u>	<u>Sur Typ</u>	<u>Sur Num</u>	<u>Suff</u>	<u>Subdivision</u>	<u>Act Pend</u>
361113	PENDING	14	0030N	0200W	014	FF			SE	

Serial Number: AZA 034553  
Total Case Acres: 10.000

<u>Casetype</u>	<u>Case Disp</u>				<u>Sect</u>	<u>Sur Typ</u>	<u>Sur Num</u>	<u>Suff</u>	<u>Subdivision</u>	<u>Act Pend</u>
292006	PENDING	14	0030N	0200W	014	ALIQ			SE;	Y

Serial Number: AZA 035641  
Total Case Acres: 1.000

<u>Casetype</u>	<u>Case Disp</u>				<u>Sect</u>	<u>Sur Typ</u>	<u>Sur Num</u>	<u>Suff</u>	<u>Subdivision</u>	<u>Act Pend</u>
380913	PENDING	14	0030N	0200W	014	ALIQ			SW;	Y

Serial Number: AZA 03564101  
Total Case Acres: 1.000

<u>Casetype</u>	<u>Case Disp</u>				<u>Sect</u>	<u>Sur Typ</u>	<u>Sur Num</u>	<u>Suff</u>	<u>Subdivision</u>	<u>Act Pend</u>
		14	0030N	0200W						

RUN TIME: 10:55 AM

UNITED STATES DEPARTMENT OF INTERIOR  
BUREAU OF LAND MANAGEMENT  
GEOGRAPHIC REPORT WITH LAND  
Sorted by Serial Number

RUN DATE: 01/22/2016  
Page 2 of 3

Adm State: AZ

371511 PENDING 014 ALIQ SW; Y

Serial Number: AZA 03571401  
Total Case Acres: 1.000

<u>Casetype</u>	<u>Case Disp</u>	14	0030N	0200W	<u>Sect</u>	<u>Sur Typ</u>	<u>Sur Num</u>	<u>Suff</u>	<u>Subdivision</u>	<u>Act Pend</u>
281001	AUTHORIZED				014	FF			E2SW (WITHIN);	Y
						FF			NE (WITHIN);	Y
						FF			S2SE (WITHIN);	Y
						FF			SENW (WITHIN);	Y

Serial Number: AZA 035750  
Total Case Acres: 5.000

<u>Casetype</u>	<u>Case Disp</u>	14	0030N	0200W	<u>Sect</u>	<u>Sur Typ</u>	<u>Sur Num</u>	<u>Suff</u>	<u>Subdivision</u>	<u>Act Pend</u>
380913	AUTHORIZED				014	ALIQ			SW,SE;	Y

Serial Number: AZA 035763  
Total Case Acres: 0.100

<u>Casetype</u>	<u>Case Disp</u>	14	0030N	0200W	<u>Sect</u>	<u>Sur Typ</u>	<u>Sur Num</u>	<u>Suff</u>	<u>Subdivision</u>	<u>Act Pend</u>
380913	AUTHORIZED				014	ALIQ			NW;	

Serial Number: AZA 036458  
Total Case Acres: 5.000

<u>Casetype</u>	<u>Case Disp</u>	14	0030N	0200W	<u>Sect</u>	<u>Sur Typ</u>	<u>Sur Num</u>	<u>Suff</u>	<u>Subdivision</u>	<u>Act Pend</u>
380913	EXPIRED				014	ALIQ			NW;	

Serial Number: AZA 036523  
Total Case Acres: 5.000

<u>Casetype</u>	<u>Case Disp</u>	14	0030N	0200W	<u>Sect</u>	<u>Sur Typ</u>	<u>Sur Num</u>	<u>Suff</u>	<u>Subdivision</u>	<u>Act Pend</u>
380913	EXPIRED				014	ALIQ			NW;	

RUN TIME: 10:55 AM

UNITED STATES DEPARTMENT OF INTERIOR  
BUREAU OF LAND MANAGEMENT  
GEOGRAPHIC REPORT WITH LAND  
Sorted by Serial Number

RUN DATE: 01/22/2016  
Page 3 of 3

Serial Number: AZA 036560

Total Case Acres: 0.500

<u>Casetype</u>	<u>Case Disp</u>				<u>Sect</u>	<u>Sur Typ</u>	<u>Sur Num</u>	<u>Suff</u>	<u>Subdivision</u>	<u>Act Pend</u>
380913	AUTHORIZED	14	0030N	0200W	014	ALIQ			SW;	

Serial Number: AZA 036661

Total Case Acres: 0.250

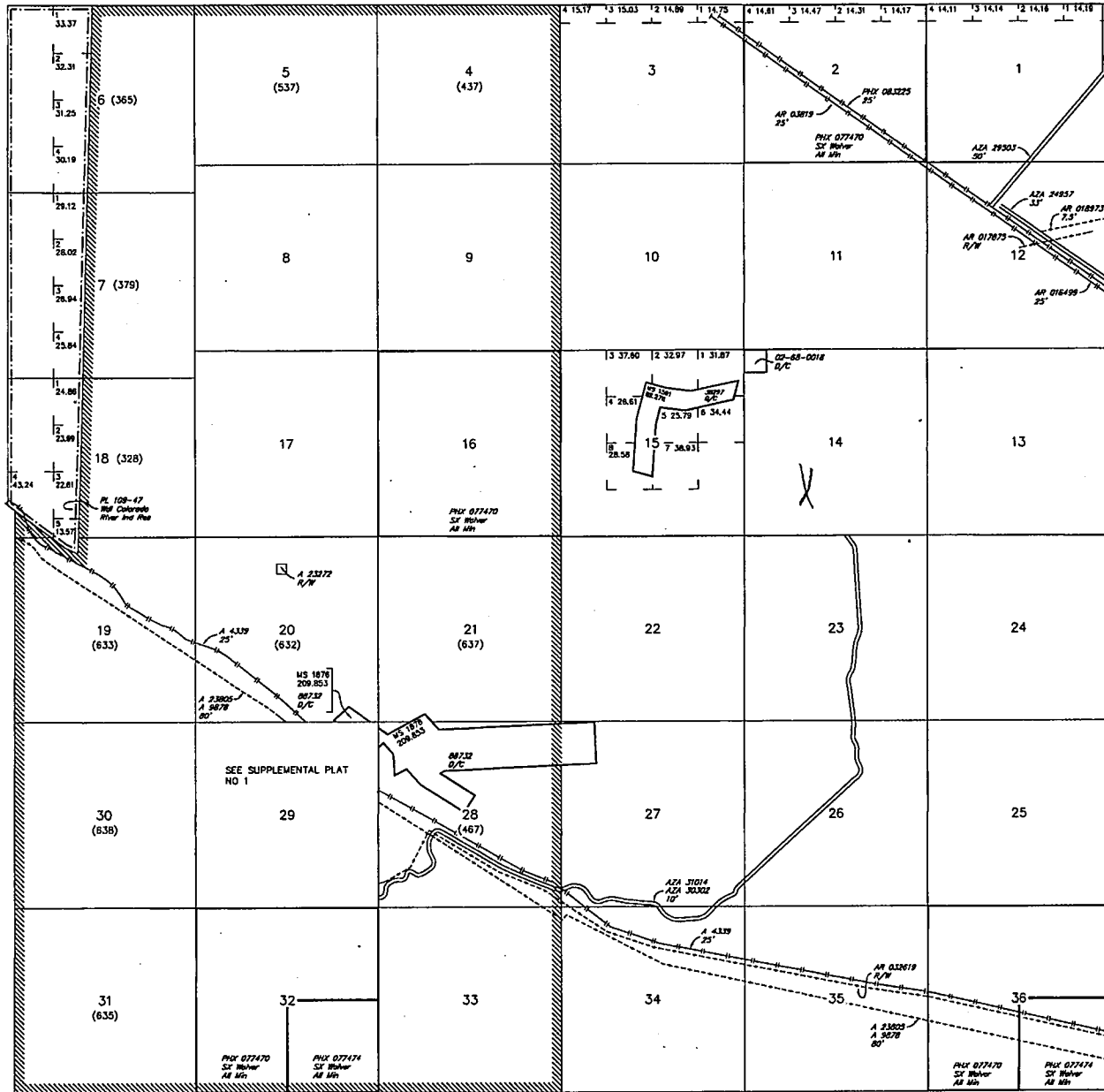
<u>Casetype</u>	<u>Case Disp</u>				<u>Sect</u>	<u>Sur Typ</u>	<u>Sur Num</u>	<u>Suff</u>	<u>Subdivision</u>	<u>Act Pend</u>
371511	PENDING	14	0030N	0200W	014	ALIQ			NW;	

# PARTIALLY SURVEYED TOWNSHIP 3 NORTH RANGE 20 WEST OF THE GILA AND SALT RIVER MERIDIAN, ARIZONA

PROTRACTOR DIAGRAM NO 17 OFFICIALLY FILED 12/7/1959

LA PAZ COUNTY  
YUMA FIELD OFFICE

STATUS OF PUBLIC DOMAIN  
LAND AND MINERAL TITLES

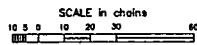


INDEX TO SEGREGATED TRACTS				
RESURVEY TRACT NO	ORIGINAL SURVEY			
	T	R	SEC	SUBDIVISION

FOR ORDERS AFFECTING DISPOSAL OR USE OF UNIDENTIFIED LANDS WITHDRAWN FOR CLASSIFICATION, MINERALS, WATER AND/OR OTHER PUBLIC PURPOSES, REFER TO INDEX OF MISCELLANEOUS DOCUMENTS.

Grazing Dist No 2


Lat 33°32'58"N  
Long 114°16'08"W



WARNING STATEMENT  
This plot is the Bureau's Record of Title, and should be used only as a graphic display of the township survey data. Recorders herein do not reflect the changes which may have been affected by federal movements of rivers or other bodies of water. Refer to the cadastral survey for related survey information.

CURRENT TO	DSB	GSR Mer
3-1-2010	ACAD	T 3 N
		R 20 W